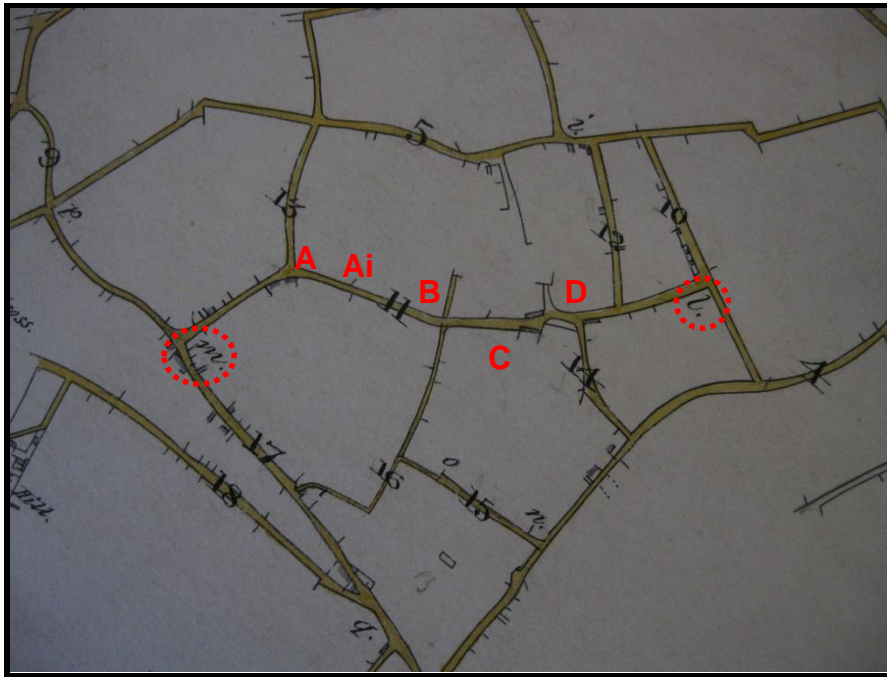


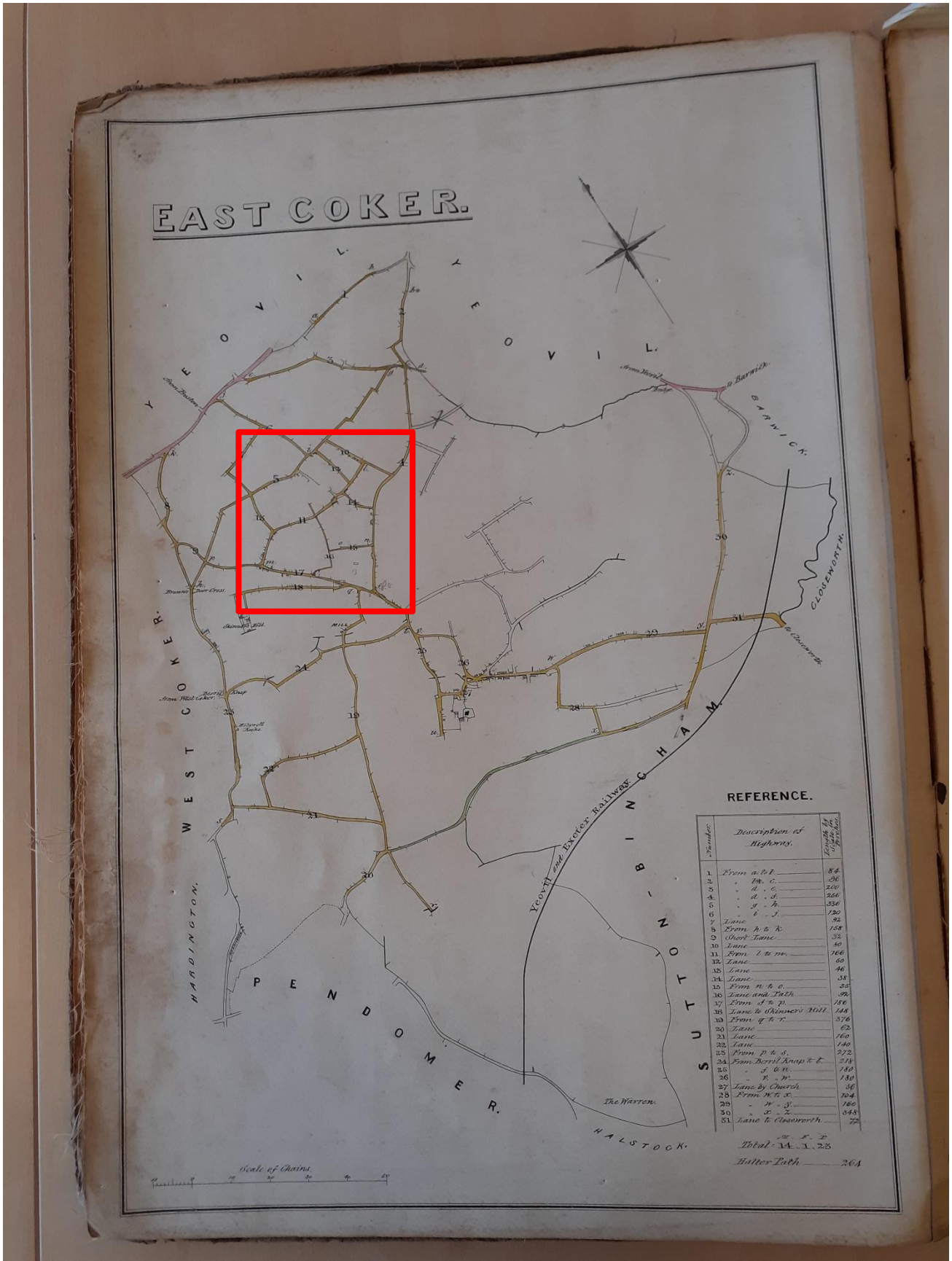
**8A: Yeovil Highway Board Map (1863), Source: SWHT**  
 Reference: SHC DD/EDN/42



*N.B THE HIGHWAYS are colored YELLOW,  
 HALTER-PATHS " GREEN,  
 TURNPIKE ROADS " RED.*

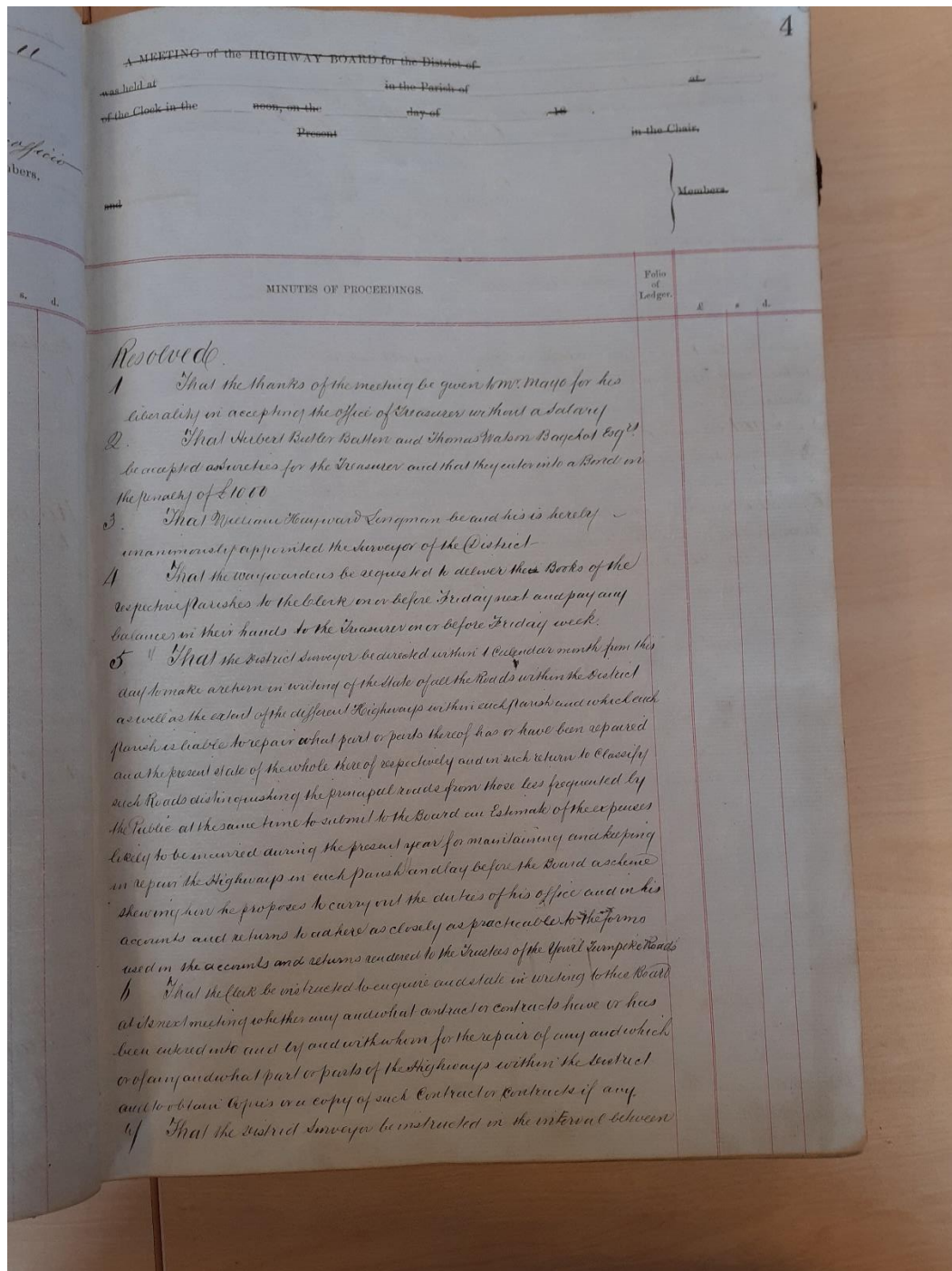
*The References contain the lengths of the Highways as scaled  
 and are as follows. — The Highways = <sup>M. F. P.</sup> 144, 4, 30 — Halter Paths = <sup>M. F. P.</sup> 27, 5, 28*

<i>Number.</i>	<i>Description of Highways.</i>	<i>Length by scale, in Furlongs.</i>
1	From a. to t. _____	84
2	" b* c. _____	96
3	" d . e. _____	200
4	" d . f. _____	256
5	" g . h. _____	336
6	" i . j. _____	120
7	Lane _____	92
8	From h to k. _____	158
9	Short Lane _____	32
10	Lane _____	80
11	From l to m. _____	766
12	Lane _____	50
13	Lane _____	46
14	Lane _____	38
15	From n to o. _____	35
16	Lane and Path _____	97
17	From f to p. _____	186
18	Lane to Skinner's Hill _____	148
19	From q to r. _____	376
20	Lane _____	62
21	Lane _____	160
22	Lane _____	140
23	From p to s. _____	272
24	From Berril Knapp to t. _____	218
25	" f. to u. _____	180
26	" v. " w. _____	180
27	Lane by Church _____	56
28	From w to x. _____	704
29	" y " z. _____	160
30	" x " z. _____	348
31	Lane to Closenorth _____	72
<i>M. F. P.</i>		
Total = 14 . 1 . 23		
Halter Path _____		204



East Coker Highway Board Map in full

## Yeovil Highway Board Minutes

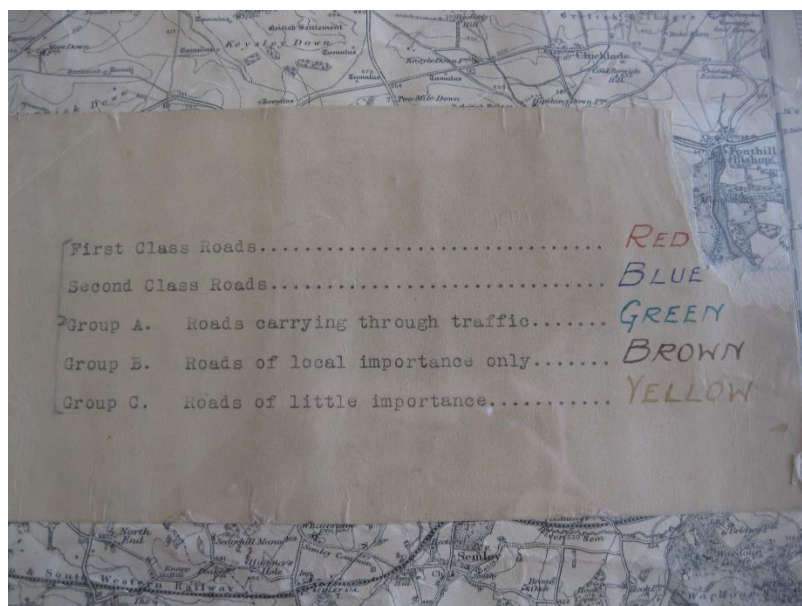


"5. That the District Surveyor be directed within 1 Calendar month from this day to make a return in writing of the state of all the Roads within the District as well as the extent of the different Highways within each Parish [...] and in such return to classify such Roads distinguishing the principal roads from those less frequented by the Public".

**8B: 1929 Handover Map**

Source: SCC

Reference: Sheet 296



1929 Handover Schedule

GROUP "C". (CONTD). 2.

Group.	Description of Road.	Mileage.
	Brought forward :-	9.93
"C"	Duck Lane (Limington).	.53
	Target Farm Lane (Yeovil Without).	.16
	Farm Lane { " " }	.35
	Woodrow Farm Lane { " " }	.24
	Lover's Lane { " " }	.24
	Long Lane (Barwick).	.54
	Post Office Lane (Barwick).	.09
	Mission Hall Lane (Barwick).	.15
	Paviotts Mill Lane (East Coker).	.39
	Plackett Lane. (East Coker).	.57
	Nash House Lane (East Coker).	.56
	Burton House Lane (East Coker).	.61
	Redlands Lane (East Coker).	.20
	Council Houses Road (East Coker).	.12
	Long Furlong Lane (East Coker).	.44
	Coker Court Lane (East Coker).	.32
	Sewage Farm Lane { " " }	.12
	Church Lane (Sutton Bingham).	.08
	Stonage Lane (East Coker).	.60
	Manor Farm Lane (Closworth).	.06
	Westfield Lane (East Coker).	.12
	Wicketts Beer Lane (East Coker).	.26
	Farm Lane (Pendomer).	.15
	Gullivers Grave to Camp.	.43
	Wash Lane (West Coker).	.44
	Church Road (West Coker).	.12
	Barton Farm Church Path (West Coker).	.16
	Chur Lane (West Coker).	.25
	Marsh Dairy Farm Lane (Hardington).	.38
	Carrd. Fwd. :-	18.61

GROUP "C" 5.

Group.	Description of Road.	Mileage.
	Brought forward :-	33.01
"C"	Fernhill Lane (Odcombe).	.29
	Windmill Lane (Montacute).	.68
	Church Lane (Lufton).	.08
	Dairy Farm Lane, (Thorne).	.41
	Preston Grove (Preston).	.50
	Turner's Barn Lane (Yeovil Without).	.11
	Three side roads off West Land Road, (Yeovil).	.07
	Lane to Alvington Railway Bridge (Preston).	.06
	Church Road (Chiselborough).	.12
	Hempland Lane	.08
	Lane at Back of Church (Odcombe).	.07
	Parsons Close Lane (West Coker).	.13
	Longlands towards Burton (East Coker).	.06
	Back Street (East Coker).	.22
	Hill End Lane (Hardington).	.25
	Pipplepen Farm to Ford (North Perrott).	.34
	Slate Lane (West Camel).	.06
	Hills Lane (Martock).	.04
	East Street Drive (Martock).	.16
	Lamprey Lane (South Petherton).	.30
	Footpath from Hele to Cole Lane (South Petherton).	.07
	Dimmocks Lane (Martock).	.07
	Tunwell Lane (Stoke).	.07
	37.24	37.24
	1.09	36.15
	0.3	36.15

Added to Yeovil Borough 1/3/30

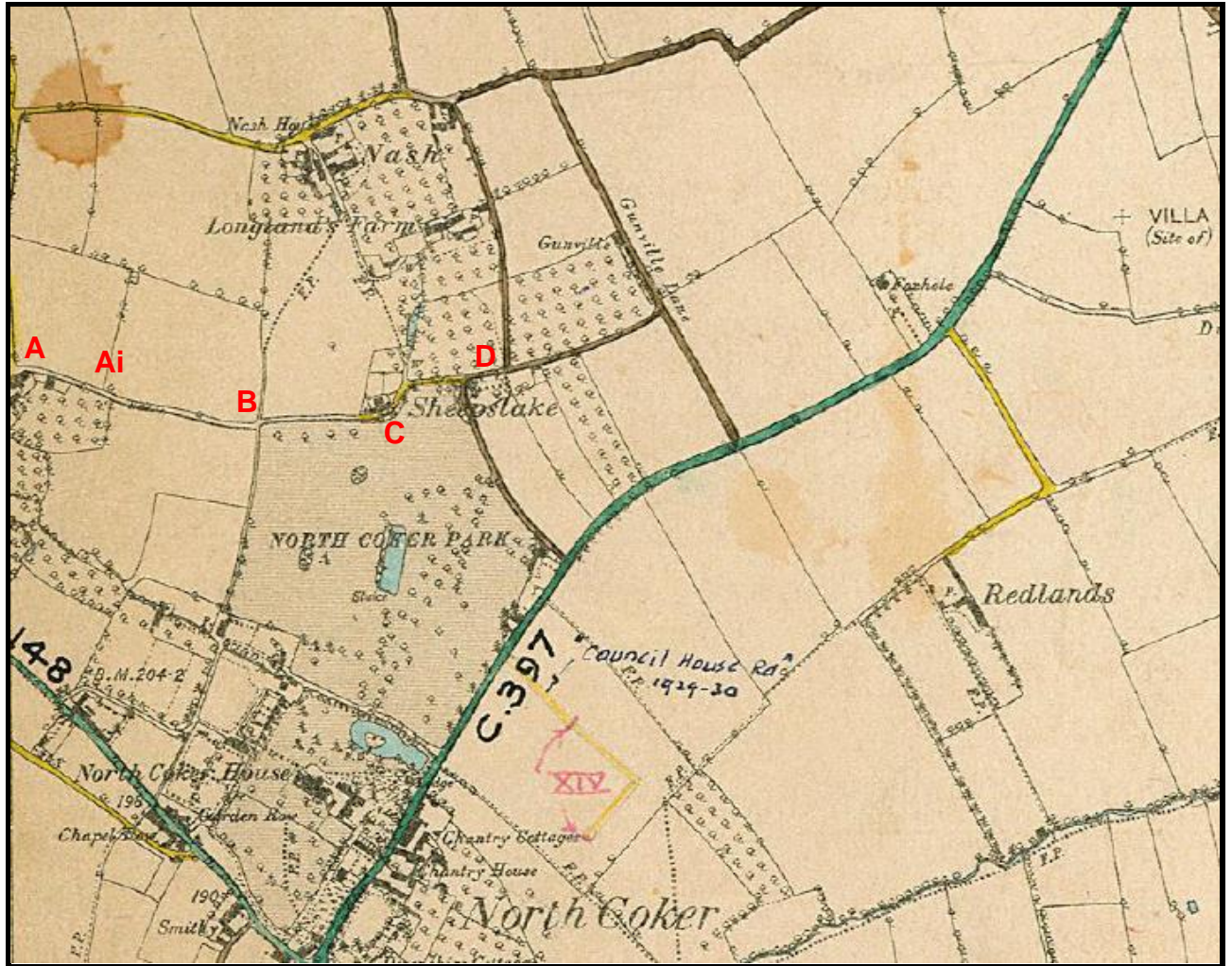
Whitfield Lane, South Petherton.

**8C: 1930s Road Records**

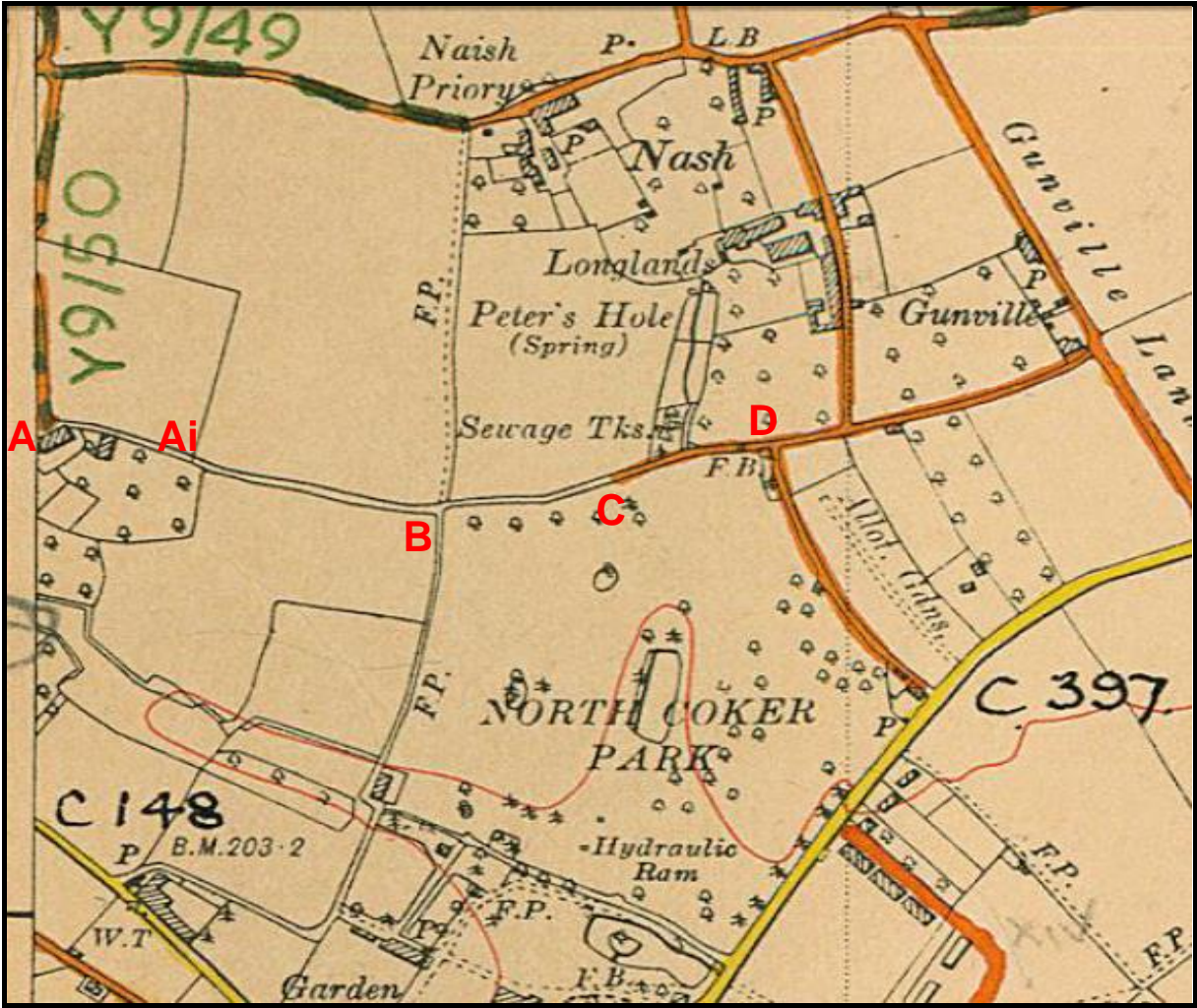
Source: SCC

Reference: 5/45

Scale: 1:10,560



8D: 1950s Road Records, Source: SCC, Reference: 5/45, Scale: 1:1056



Appendix 8E: Modern Road Records



Public Highway	
<span style="color: red;">■</span>	1 Class 1(A)
<span style="color: green;">■</span>	2 Class 2(B)
<span style="color: yellow;">■</span>	3 Classified Un-numbered
<span style="color: brown;">■</span>	4 Unclassified
<span style="color: blue;">■</span>	7 Urban Footpath
<span style="color: grey;">■</span>	9 Motorway
<span style="color: lightgrey;">■</span>	10 Trunk
<span style="color: purple;">■</span>	12 Urban Footpath \ Cycleway

WWW.SOMERSET.GOV.UK



Somerset  
County Council  
County Hall  
Taunton  
TA1 4DY  
0300 123 2224

Scale:1:2500  
Centre:353773, 113575  
Date produced:2021-04-16  
15:11:01

© Crown copyright and database rights 2019 OS 100038382. You are granted a non-exclusive, royalty free, revocable licence solely to view the Licensed Data for non-commercial purposes for the period during which Somerset County Council makes it available. You are not permitted to copy, sub-licence, distribute, sell or otherwise make available the Licensed Data to third parties in any form. Third party rights to enforce the terms of this licence shall be reserved to OS.

